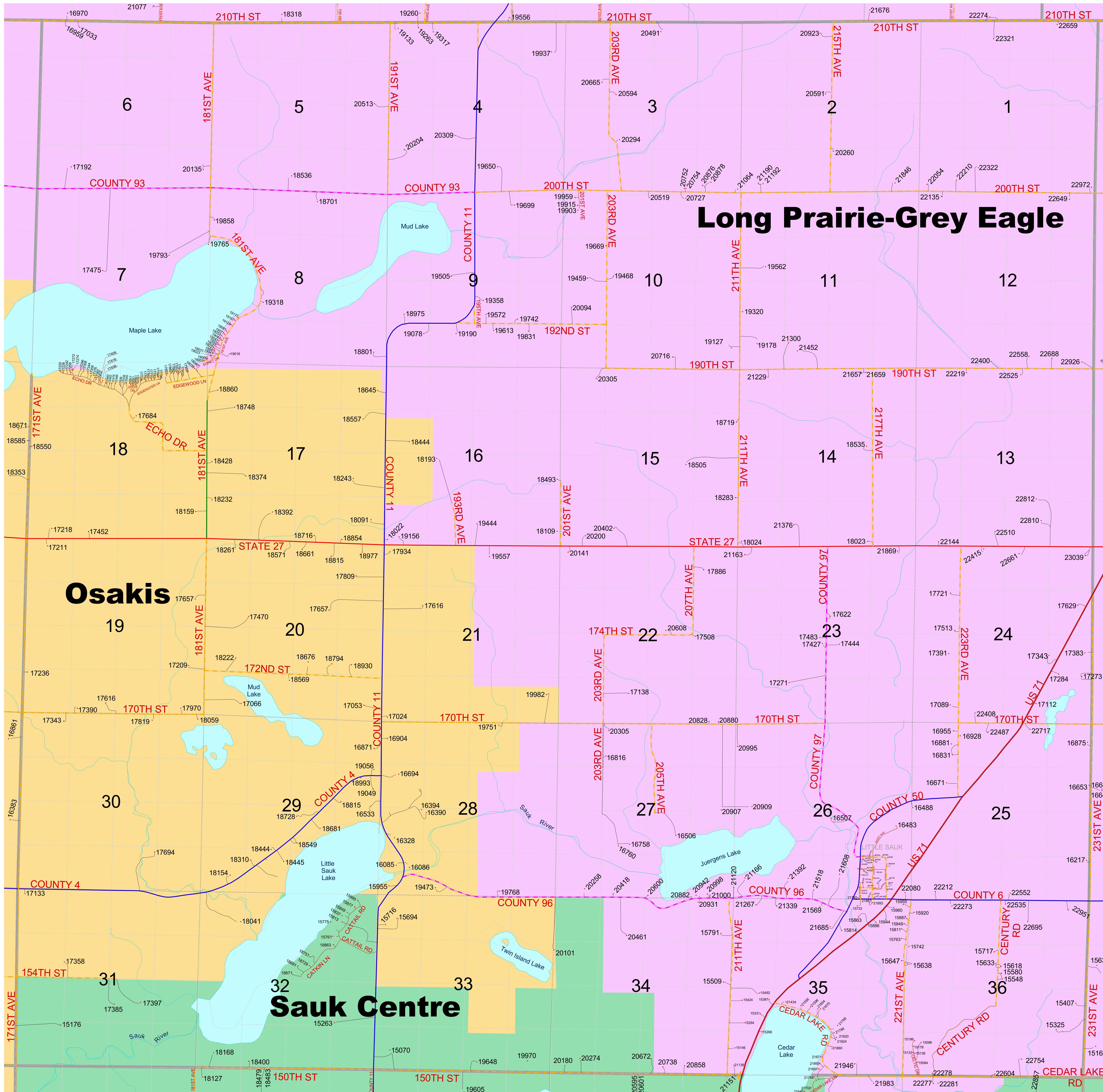



SCHOOL DISTRICTS

LITTLE SAUK TOWNSHIP (T128N R34W) TODD COUNTY, MINNESOTA

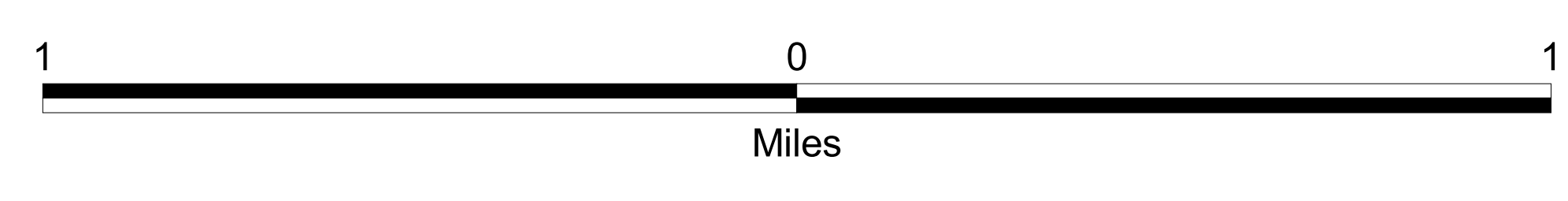


Osakis

Long Prairie-Grey Eagle

Sauk Centre

	Building Sites		County Road-Paved
	Township Boundary		County Road-Gravel
	Municipality		CSAH-Paved
	Lakes		CSAH-Gravel
	Streams		TWP-Paved
	Interstate		TWP-Gravel
	US-Paved		TWP-Min. Maint.
	State Highway		Municipal
			Private Road
			Section Lines



Map Resource Information:
 Lakes - Todd County GIS Department
 Streams - Minnesota DNR
 Twp. and Section lines - 1998 MnDot State Basemap
 Road Network - Todd County 911/Rural Addressing Project
 Map prepared by: Todd County GIS & Land Services
 Date - December 2004

Todd County GIS & Land Services
 215 First Ave South - Suite 202
 Long Prairie, MN 56347
 320-732-4248, Fax 320-732-6345
 E-mail: toddgis@co.todd.mn.us
 www.co.todd.mn.us/gis/gis.htm

The Todd County GIS Department has made every effort to provide the most accurate and up-to-date information available in this publication and cannot be held responsible for any unforeseen errors or omissions.