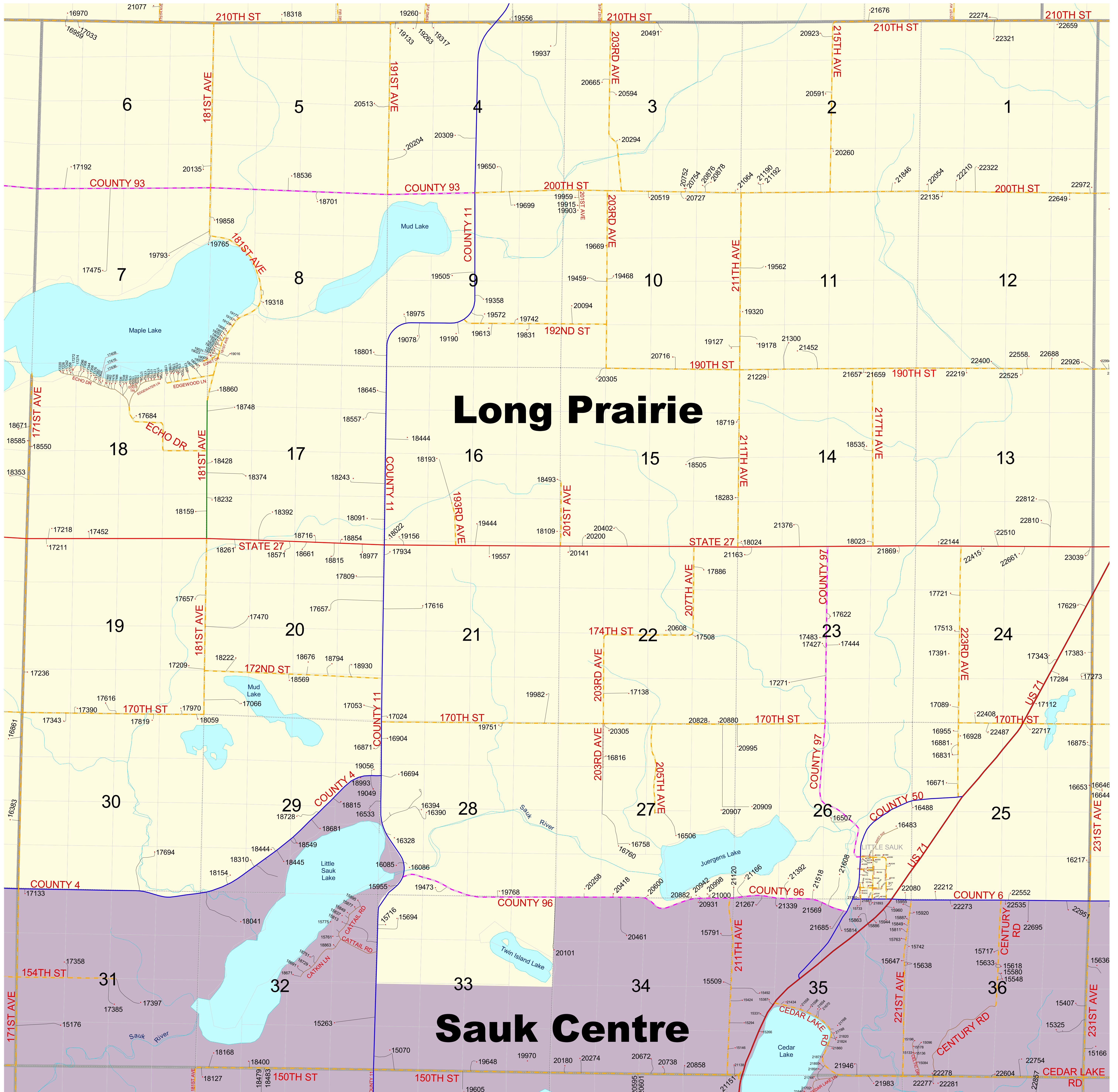

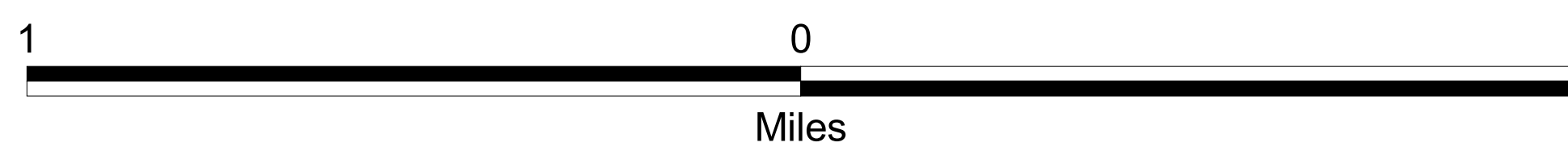


AMBULANCE SERVICE AREAS

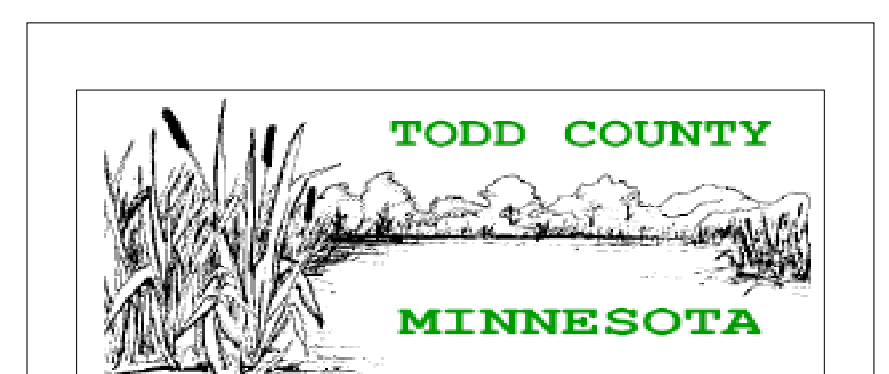
LITTLE SAUK TOWNSHIP (T128N R34W)
TODD COUNTY, MINNESOTA



	Building Sites		County Road-Paved
	Township Boundary		County Road-Gravel
	Municipality		CSAH-Paved
	Lakes		CSAH-Gravel
	Streams		TWP-Paved
	Interstate		TWP-Gravel
	US-Paved		TWP-Min. Maint.
	State Highway		Municipal
			Private Road
			Section Lines



Map Resource Information:
Lakes - Todd County GIS Department
Streams - Minnesota DNR
Twp. and Section lines - 1998 MnDot State Basemap
Road Network - Todd County 911/Rural Addressing Project
Map prepared by: Todd County GIS & Land Services
Date - January 2005



Todd County GIS & Land Services
215 First Ave South - Suite 202
Long Prairie, MN 56347
320-732-4248, Fax 320-732-6345
E-mail: toddgis@co.todd.mn.us
www.co.todd.mn.us/gis/gis.htm