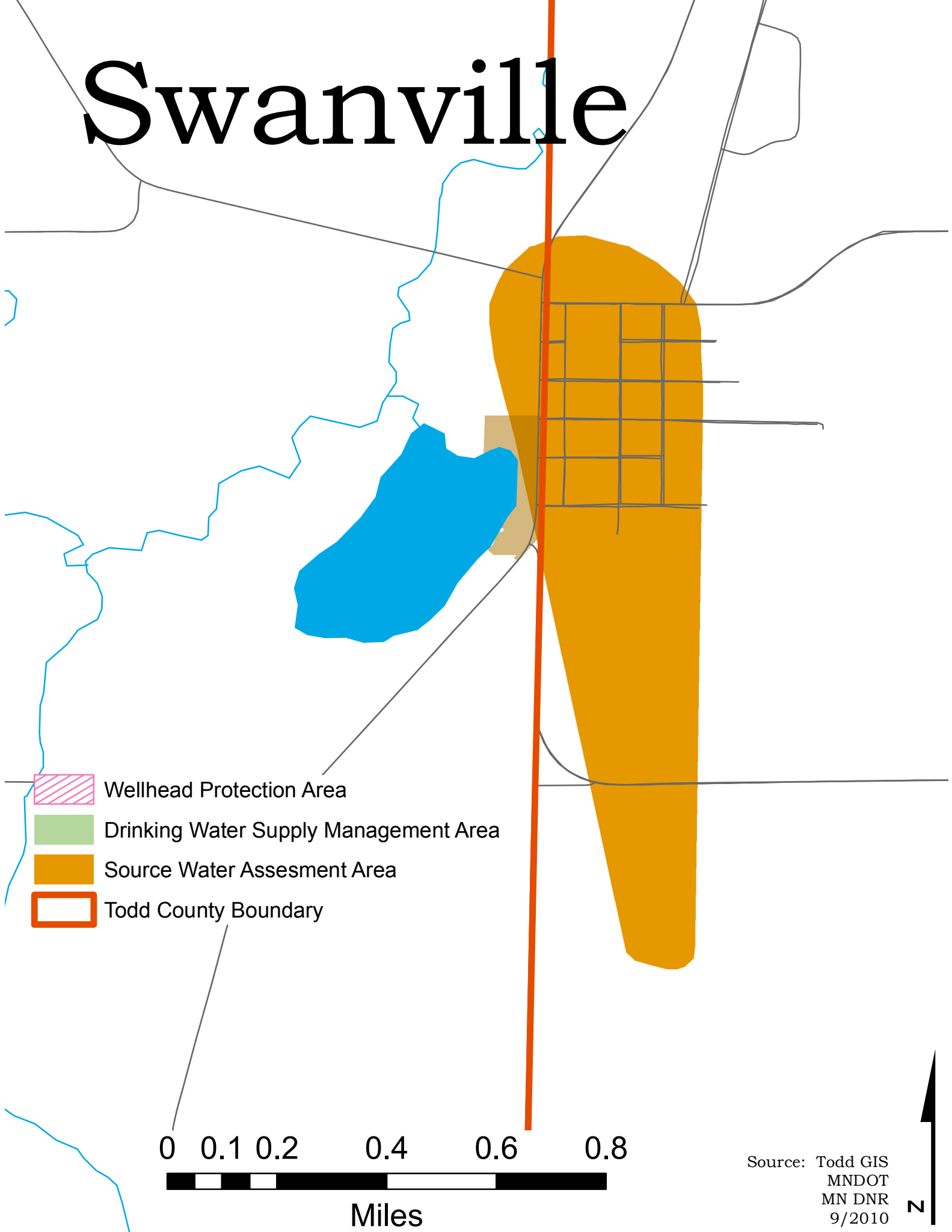






Swanville



-  Wellhead Protection Area
-  Drinking Water Supply Management Area
-  Source Water Assessment Area
-  Todd County Boundary

0 0.1 0.2 0.4 0.6 0.8
Miles

Source: Todd GIS
MNDOT
MN DNR
9/2010

