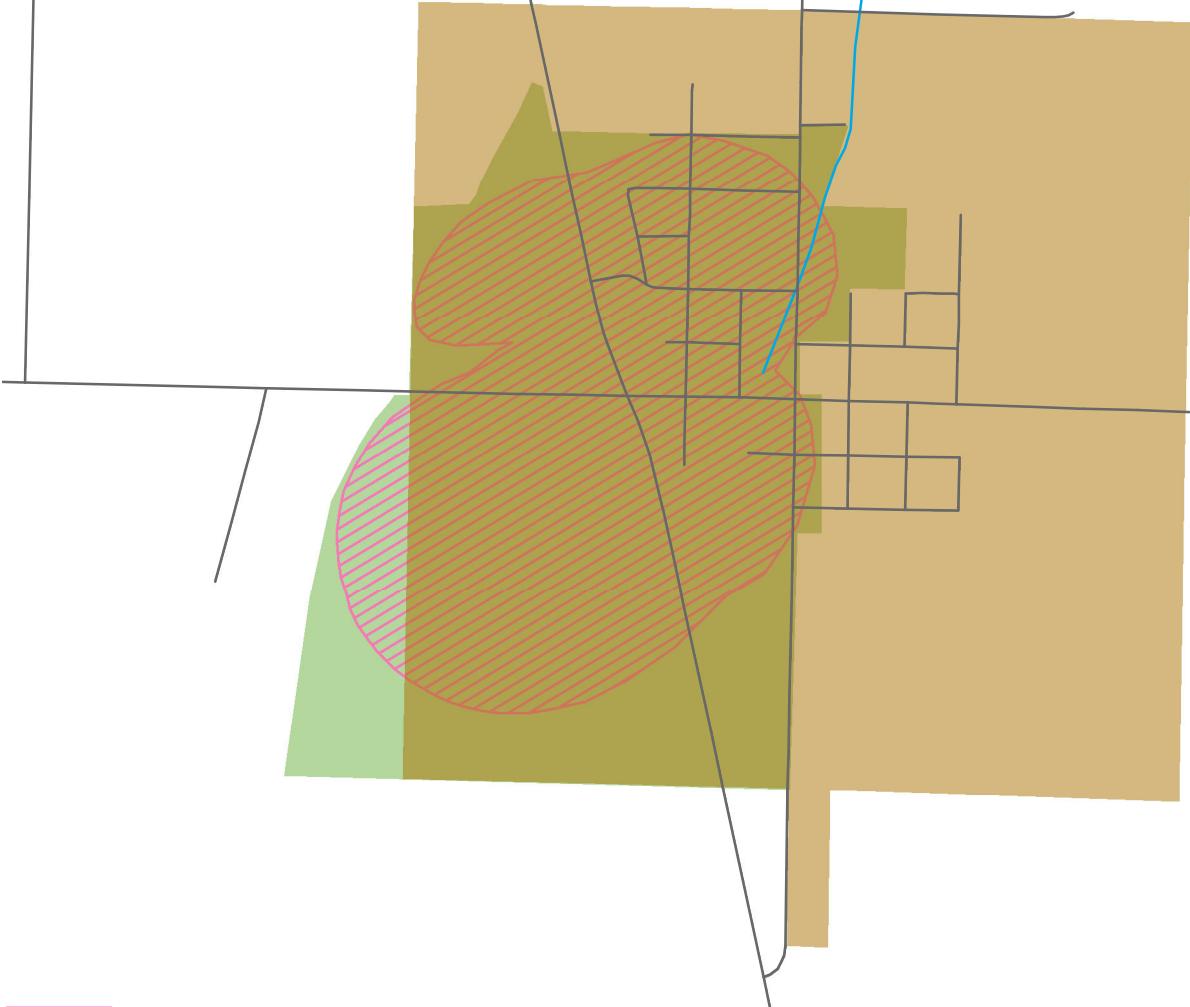



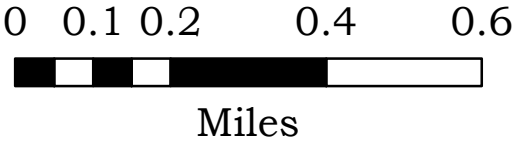


Bertha



-  Wellhead Protection Area
-  Drinking Water Supply Management Area
-  Source Water Assesment Area



Source: Todd GIS
MNDOT
MN DNR
9/2010

