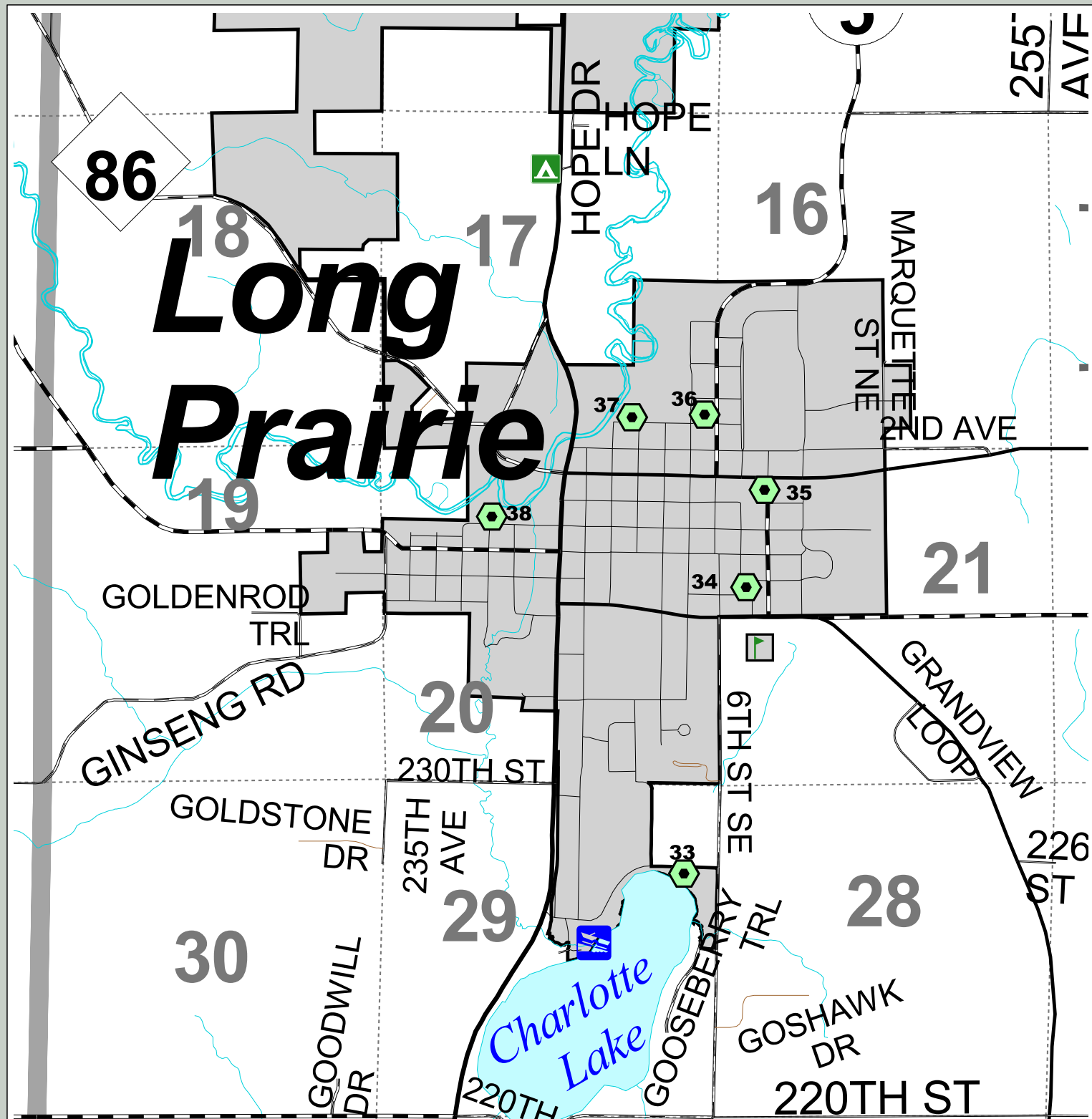
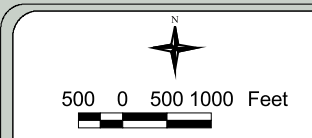


Parks, Open Space, & Trails Plan
OUTDOOR RECREATIONAL FEATURES
CITY OF LONG PRAIRIE



- Outdoor Recreational Site
- Campground
- DNR Boat Access

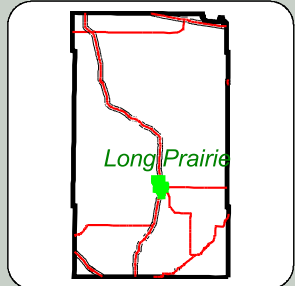


Map created by:
 Todd County GIS & Land Services
 215 1st Avenue South, Suite 202
 Long Prairie, MN 56347
 toddgis@co.todd.mn.us
 www.co.todd.mn.us
 320-732-4248

Map resources:
 Todd County GIS & Land Services
 911/Rural Addressing System data,
 Minnesota DNR and Mn DOT

Aug 1, 2003

The Todd County GIS & Land Services Department has made every effort to provide the most up-to-date and accurate information available in this publication and cannot be held responsible for any unforeseen errors or omissions.



ID	Name	Picnic_tab	Grills	Shelter	Restroom	Drinking_w	Lakeshore	Ball_field	Trails	Sledding	Playground_	Ice_skatin	Basketball	Undevelope	Parking	Notes_1	Notes_2	PropAdd
33	long prairie beach park	Yes	Yes	Yes	flush	Yes	swimming	yes	yes	no	yes	no	yes	no	large lots	floating deck dock changing	3 picnic shelters lifeguard	449 LAKE CHARLOTTE RD
34	locke park	Yes	No	No	No	No	No	No	No	no	yes	no	no	no	street			
35	water tower hill	No	Yes	No	No	No	No	No	No	yes	no	no	no	yes	10 cars			
36	soldiers field	No	No	No	flush	Yes	No	yes	No	no	no	no	no	no	street			
37	skating rink	No	No	No	flush	No	No	No	No	no	no	yes	no	no	lot street	warming house possible	restroom possible	
38	westside park	No	No	No	pit	No	No	yes	No	no	yes	no	no	no		small concession stand		