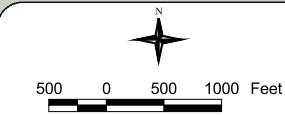
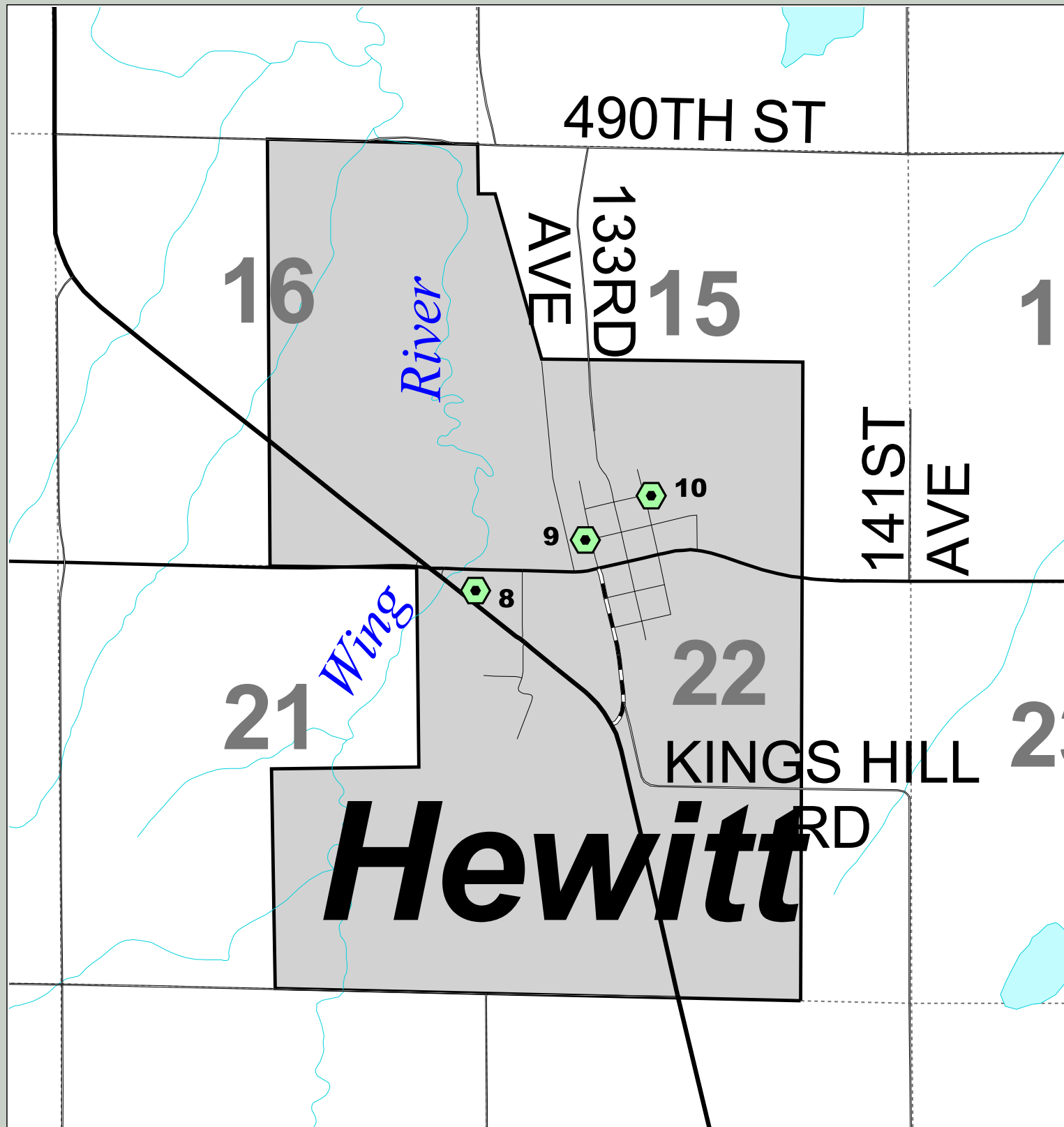


Parks, Open Space, & Trails Plan
OUTDOOR RECREATIONAL FEATURES
CITY OF HEWITT

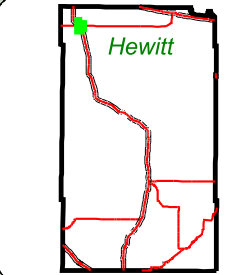


Map resources:
 Todd County GIS & Land Services
 911/Rural Addressing System data,
 Minnesota DNR and Mn DOT

Map created by:
 Todd County GIS & Land Services
 215 1st Avenue South, Suite 202
 Long Prairie, MN 56347
 toddgis@co.todd.mn.us
 www.co.todd.mn.us
 320-732-4248

July 31, 2003

The Todd County GIS & Land Services Department has made every effort to provide the most up-to-date and accurate information available in this publication and cannot be held responsible for any unforeseen errors or omissions.



| ID | Name | Picnic_tab | Grills | Shelter | Restroom | Drinking_w | Volleyball | Ball_field | Playground_ | Tennis | Basketball | Undevelope | Parking | Snowmobile | Notes_1 | PropAdd |
|----|----------------------------|------------|--------|---------|----------|------------|------------|------------|-------------|--------|------------|------------|-----------|------------|-------------------------|--------------------|
| 8 | hewitt riverside city park | Yes | Yes | Yes | pit | No | No | No | yes | no | no | no | small lot | no | along wing river | 304 N HWY 71 |
| 9 | hewitt city center park | No | No | No | No | No | No | No | no | no | no | yes | street | yes | museum community center | 509 E 3RD AVE |
| 10 | hewitt city park | Yes | No | Yes | flush | Yes | yes | yes | yes | yes | yes | | | no | | 602 N WISCONSIN ST |