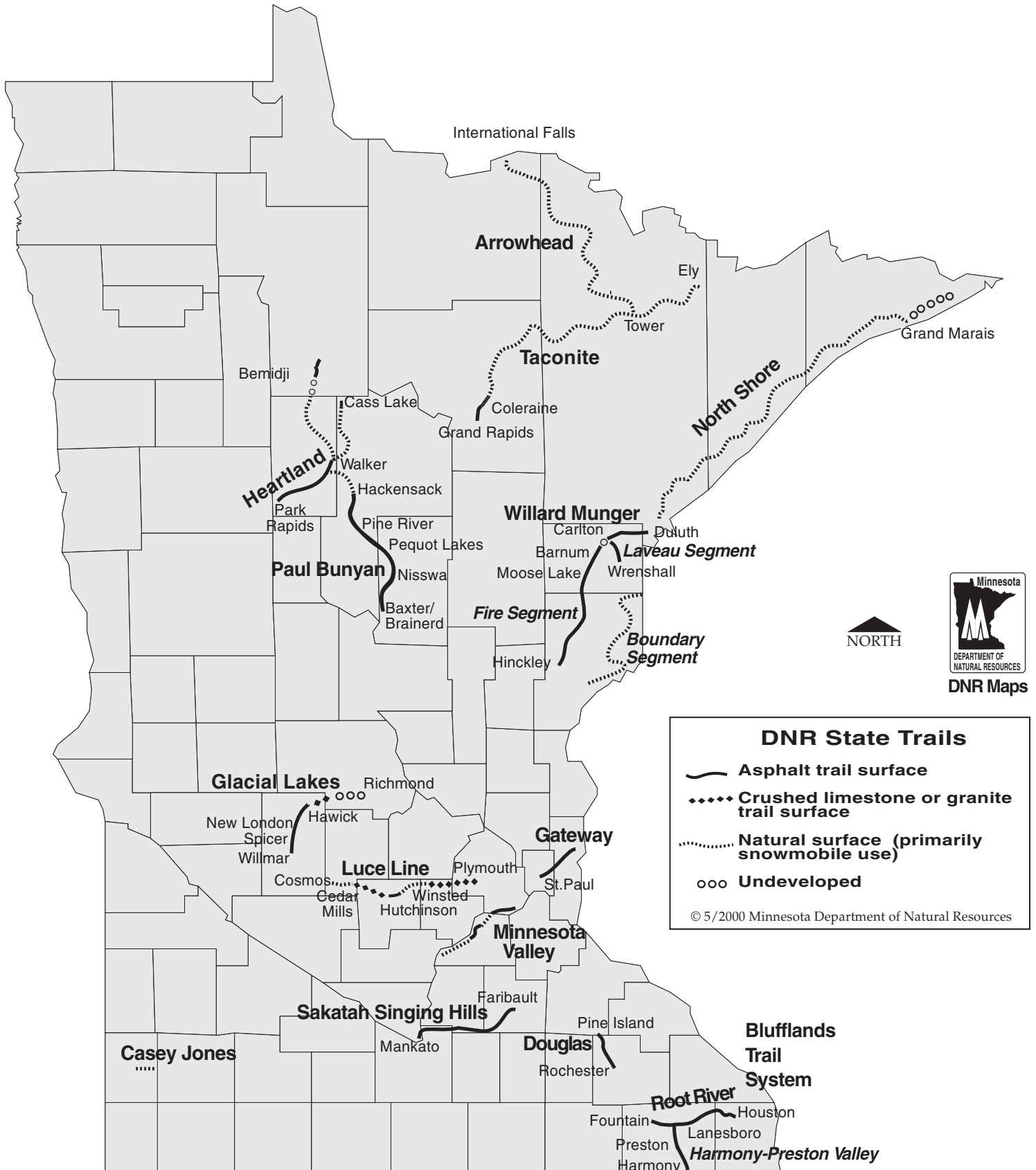






# Minnesota's State Trails



DNR Maps

**DNR State Trails**

-  Asphalt trail surface
-  Crushed limestone or granite trail surface
-  Natural surface (primarily snowmobile use)
-  Undeveloped

© 5/2000 Minnesota Department of Natural Resources

# Minnesota's State Trails

State Trail	Segment / Location	Total Miles	Snowmobile*	Groomed Ski	Ski Rental Nearby	Mountain Bike	Bike - Limestone	Bike - Asphalt	Bike Rental Nearby	In-line Skate	Hike	Horseback	Rest Area	Fishing	Designated Swimming	Camping	Access to State Parks
<b>Arrowhead</b>	International Falls - Tower	135	135			69	Many wet areas in summer				69	69	●	●		●	
<b>Casey Jones</b>	Pipestone	12	12	Trail is undeveloped/unmarked, natural surface								12					
<b>Douglas</b>	Rochester - Pine Island	13	13	13				13		13	13	13	●				
<b>Gateway</b>	Cayuga Ave - I 694	8						8	●	8	8		●	●	●		
	I 694 - Pine Point Park	10		10				10	●	10	10	10	●	●	●		
<b>Glacial Lakes</b>	Willmar - New London	12	12					12		12	12	12	●	●	●	●	●
	New London - Hawick	6	6			6	6				6	6					
	Hawick - Richmond	22				Undeveloped, bridges out											
<b>Harmony-Preston Valley</b>																	
	Root River Trail - Harmony	18		18				18	●	18	18		●	●			
<b>Heartland</b>	Park Rapids - Walker	27	27			27		27	●	27	27	27	●	●	●	●	
	Walker - Cass Lake	22	22			22					22	22	●	●	●	●	
<b>Luce Line</b>	Plymouth - Stubbs Bay Rd.	7		7	●			7	●		7	7	●	●			
	Stubbs Bay Rd. - Winsted	23	23				23				23	23	●	●			
	Winsted - Cosmos	33	33			33	Bridge out				33	33	●	●			
<b>Minnesota Valley State Park Trail</b>																	
	Ft. Snelling - Shakopee	19	19	5		19		6	●	6	19		●	●		●	●
	Shakopee - Chaska	5	5			5		5	●	5	5		●		●		
	former swing bridge site - Belle Plaine	20	20								20	20					
<b>North Shore</b>	Duluth - Grand Marais	146	146			75	(summer, Finland-Grand Marais)	75		75	75	75	●	●		●	●
<b>Paul Bunyan</b>	Brainerd / Baxter - Hackensack	48	48					48	●	48	48		●	●		●	
	Hackensack - Bemidji	52	52			52					52	52	●	●		●	
	Hwy 12 - Bemidji State Park	5.3	4.0					5.3		5.3	5.3		●	●		●	●
<b>Root River</b>	Fountain - Houston	42		42	●			42	●	42	42		●	●		●	
<b>Sakatah Singing Hills</b>																	
	Mankato - Faribault	39	39	6				39	●	39	39	39	●	●	●	●	●
<b>Taconite</b>	Grand Rapids - Coleraine	4	4					4	●	4	4		●				
	Coleraine - Ely	159	159			107	Many wet areas in summer	107		50	50	50	●	●	●	●	●
<b>Willard Munger</b>																	
	Boundary Segment	80	80			80					80	65	●	●	●	●	●
	Alex Laveau Segment	6	6					6	●	6	6		●	●		●	●
	Hinckley - Duluth Fire Segment																
	(includes 3 miles on-road S of Carlton)	63	63					63	●	63	63		●	●	●	●	●

\* Paved public trails have restricted use by snowmobiles with studs. Call the DNR Information Center (651-296-6157 or 1-888-MINNDNR) for information on restrictions and alternate routes.



The Great Minnesota Ski Pass is required for all cross-country skiers on public cross-country ski trails who are aged 16 and above. The Ski Pass must be signed and in your possession when skiing on any public ski trail in Minnesota.

For more information about the Ski Pass, please call the DNR Info Center at 1-888-MINNDNR; 1-888-646-6367.