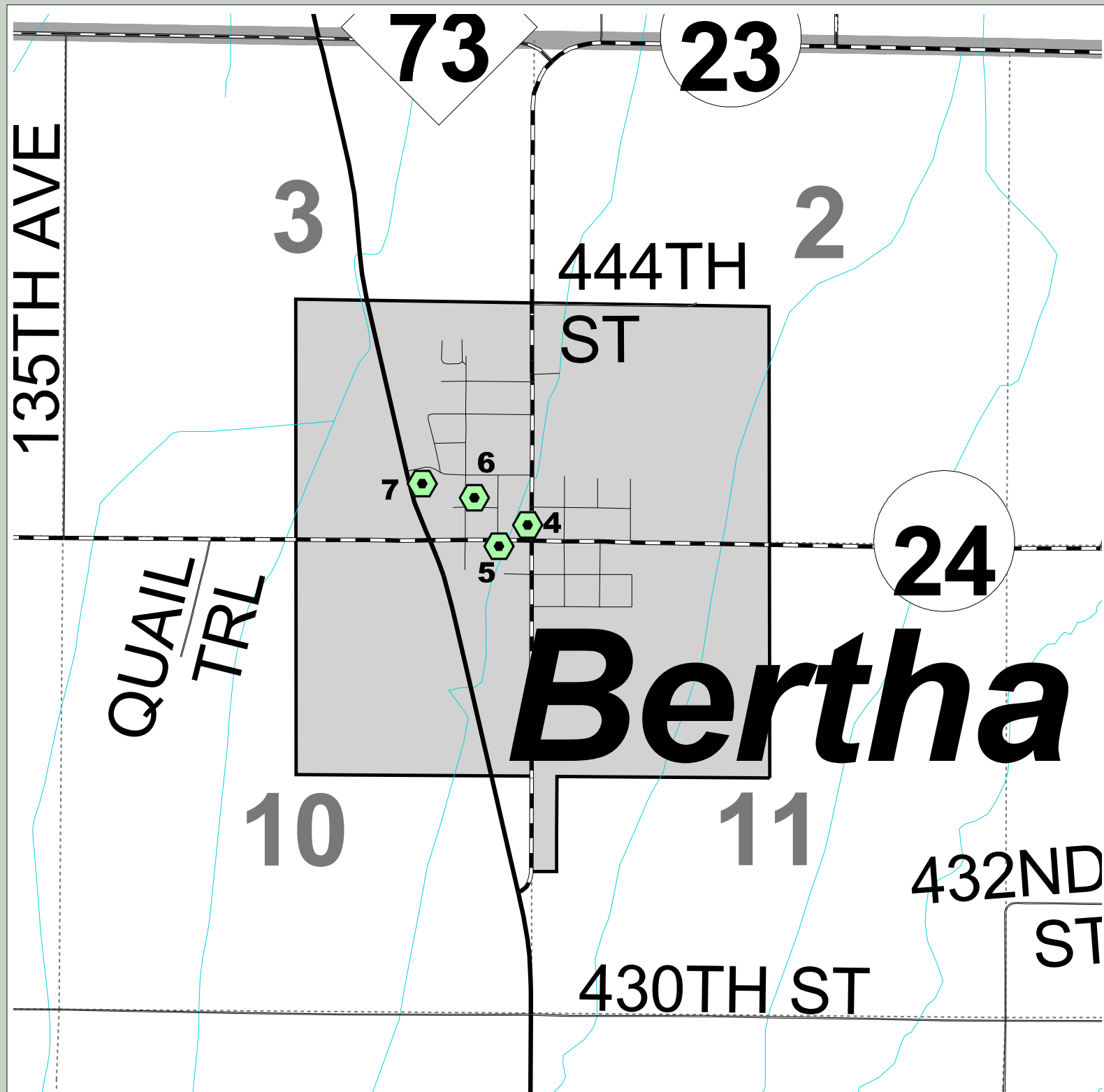


Parks, Open Space, & Trails Plan
OUTDOOR RECREATIONAL FEATURES
CITY OF BERTHA



(4) Bertha Lions Park



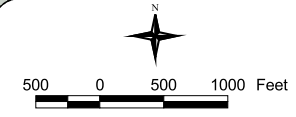
(5) Thiel Hospital Memorial Park



(6) City Park



(7) Wayside Park

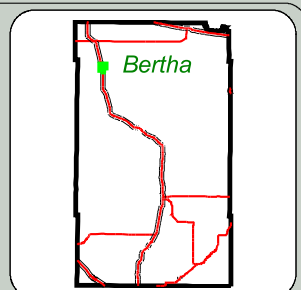


Map resources:
 Todd County GIS & Land Services
 911/Rural Addressing System data,
 Minnesota DNR and Mn DOT

Map created by:
 Todd County GIS & Land Services
 215 1st Avenue South, Suite 202
 Long Prairie, MN 56347
 toddgis@co.todd.mn.us
 www.co.todd.mn.us
 320-732-4248

July 31, 2003

The Todd County GIS & Land Services Department has made every effort to provide the most up-to-date and accurate information available in this publication and cannot be held responsible for any unforeseen errors or omissions.



ID	Name	Picnic_tab	Grills	Shelter	Restroom	Drinking_w	Camping	Playground_	Basketball	Parking	Snowmobile	Notes_1	PropAdd
4	bertha lions park	Yes	Yes	Yes	flush	Yes	no	no	yes	small lot street	no		109 CENTRAL AVE N
5	bertha thiel hospital memorial park	Yes	No	Yes	No	No		no	no	street	no		
6	bertha city park	No	No	No	No	No	no	no	no	street	no	benches and fountain	
7	bertha wayside park	Yes	Yes	No	flush	Yes	6 to 8 sites hookups	yes	no	street small lot	yes		210 HWY 71 N