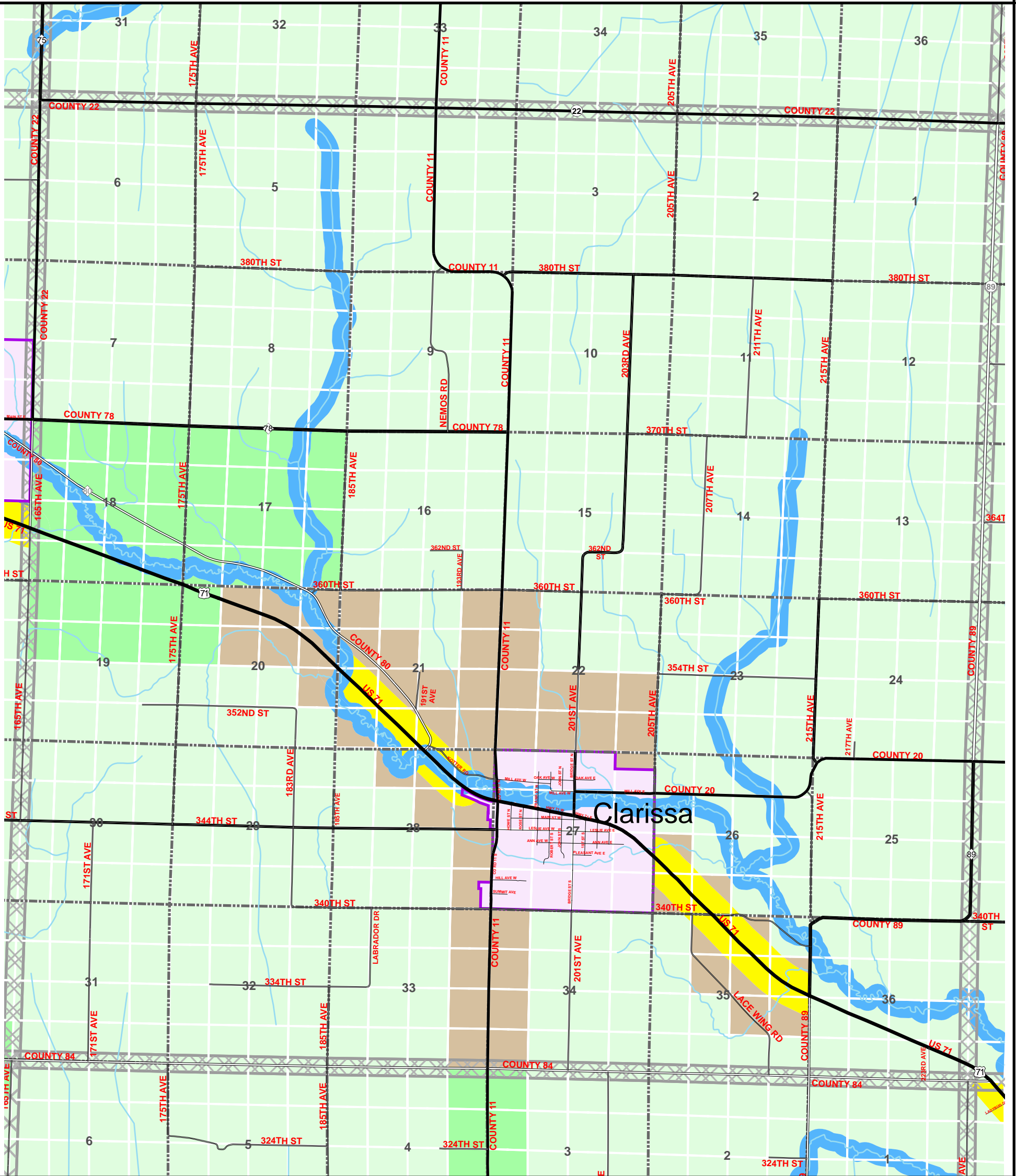



TOWNSHIP NAME: EAGLE VALLEY

T131N

R34 W

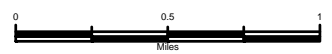
TODD COUNTY ZONING



- | | | |
|---|--|--------------------------|
| (AF-1) Agriculture/Forestry - 1 | (RT) Rural Townsite | General Development |
| (AF-1-OL) Agriculture/Forestry - 1 - Outlot | (C) Commercial | Natural Environment |
| (AF-2) Agriculture/Forestry - 2 | (LMI) Limited Manufacturing/Industry | Recreational Development |
| (R-10) Residential - 10 | (S) Shoreland | Section Line |
| (R-2) Residential - 2 | (M) Municipality | City Boundary |
| (UG) Urban Growth | (RDL) Recreational Development Limited | Township Boundary |

Zoning information provided by Todd County Planning & Zoning Department.

1:40,000



GIS & Land Services
 215 1st Ave S - Suite 202
 Long Prairie, MN 56347
 (phone) 320-732-4248
 (fax) 320-732-6345
 www.co.todd.mn.us/gis/gis.htm

The Todd County GIS & Land Services Department has made every effort to provide the most accurate and up-to-date information available in this publication and cannot be held responsible for any unforeseen errors or omissions.

Oct 23, 2006